

Bus Route Numbers

853 **Carnes Hill to Liverpool** via Middleton Grange & Hoxton Park Rd.
Service operates seven days a week.

854 **Carnes Hill (Greenway Dr) to Liverpool** via Hoxton Park Rd.
Service operates seven days a week.

Look for bus numbers

853

854

Carnes Hill to Liverpool

Buses Serving
Carnes Hill
Middleton Grange
Hoxton Park
Liverpool



See back cover for detailed route descriptions

Effective 11 October 2009

Further Information



There are additional services operating in this area. Please call 131500 or visit Transport Info for details.

This service is operated by




BUSABOUT
your local bus company





PO Box 158 Hoxton Park NSW 2171
185 Fifteenth Avenue
West Hoxton NSW 2171
Ph: 02 9607 0004
www.busabout.com.au

Your Region 2 bus operator

BUSABOUT
your local bus company



| Monday to Friday | |  | | | | | | | | | |  | | | |
|---|------------------------------------|---|------|------|------|------|------|------|------|------|------|---|------|------|------|
| map ref | Route | 853 | 854 | 853 | 854 | 853 | 854 | 853 | 854 | 853 | 854 | 853 | 854 | 853 | 854 |
| | | am | am | am | am | am | am | am | am | am | am | am | am | am | am |
| L | Greenway Dr & Wyattville Dr South | | 4.49 | | 5.02 | | 5.20 | | 5.34 | | 5.48 | | 6.00 | | 6.15 |
| K | Cowpasture Rd & Chapman St | | | | | | | | | | | | | | |
| J | Carnes Hill Shopping Centre | | | | | | | | | | | | | | |
| I | Mannow Av & Carmichael Dr | 4.40 | | 5.00 | | 5.14 | | 5.29 | | 5.43 | | 6.00 | | 6.14 | |
| G | Tibooburra Rd & Pacific Palms Cct | | 4.55 | | 5.07 | | 5.26 | | 5.39 | | 5.54 | | 6.06 | | 6.21 |
| H | Second Av & Sixteen Av | 4.43 | | 5.03 | | 5.17 | | 5.32 | | 5.46 | | 6.03 | | 6.18 | |
| F | Glen Innes Rd & Hoxton Park Rd | 4.47 | | 5.07 | | 5.21 | | 5.36 | | 5.50 | | 6.07 | | 6.23 | |
| E | First Av & Hoxton Park Rd | 4.48 | 4.59 | 5.08 | 5.10 | 5.22 | 5.30 | 5.37 | 5.42 | 5.51 | 5.58 | 6.08 | 6.10 | 6.24 | 6.25 |
| D | Banks Rd & Hoxton Park Rd | 4.50 | 5.01 | 5.10 | 5.12 | 5.24 | 5.32 | 5.39 | 5.44 | 5.53 | 6.00 | 6.10 | 6.12 | 6.26 | 6.27 |
| C | Hill Rd & Hoxton Park Rd | 4.55 | 5.07 | 5.16 | 5.17 | 5.29 | 5.38 | 5.45 | 5.49 | 5.59 | 6.06 | 6.16 | 6.18 | 6.32 | 6.33 |
| A | Liverpool Westfield | | | | | | | | | | | | | | |
| B | Liverpool Station | 5.01 | 5.15 | 5.23 | 5.24 | 5.36 | 5.46 | 5.52 | 5.56 | 6.06 | 6.14 | 6.23 | 6.25 | 6.20 | 6.41 |
|  | Train to City departs | 5.05 | 5.24 | 5.30 | 5.34 | 5.54 | 5.54 | 6.00 | 6.08 | 6.11 | 6.25 | 6.34 | 6.34 | 6.48 | 6.48 |

| Monday to Friday (cont...) | |  | | | | |  | | | | |  | | | | |
|---|------------------------------------|---|------|------|------|------|---|------|------|------|---------------|---|------|------|------|--|
| map ref | Route | 853 | 854 | 853 | 854 | 854 | 853 | 854 | 854 | 853 | 854 | 854 | 853 | 854 | 854 | |
| | | am | am | am | am | am | am | am | am | am | am | am | am | am | am | |
| L | Greenway Dr & Wyattville Dr South | | 6.31 | | 6.45 | 7.00 | | 7.26 | | | CS7.55 | V8.06 | | 8.44 | 9.13 | |
| K | Cowpasture Rd & Chapman St | | | | | | | | | | | | | | | |
| J | Carnes Hill Shopping Centre | | | | | | | | | | | | | | 9.20 | |
| I | Mannow Av & Carmichael Dr | 6.29 | | 6.44 | | | 7.12 | | | 7.52 | | | 8.46 | | | |
| G | Tibooburra Rd & Pacific Palms Cct | | 6.37 | | 6.51 | 7.06 | | 7.32 | 7.44 | | S8.07 | V8.14 | | 8.51 | 9.23 | |
| H | Second Av & Sixteen Av | 6.32 | | 6.48 | | | 7.16 | | | 7.56 | | | 8.50 | | | |
| F | Glen Innes Rd & Hoxton Park Rd | 6.36 | | 6.53 | | | 7.21 | | | 8.01 | | | 8.55 | | | |
| E | First Av & Hoxton Park Rd | 6.37 | 6.41 | 6.54 | 6.55 | 7.10 | 7.23 | 7.37 | 7.50 | 8.04 | HS8.15 | V8.21 | 8.56 | 8.56 | 9.27 | |
| D | Banks Rd & Hoxton Park Rd | 6.38 | 6.43 | 6.56 | 6.57 | 7.12 | 7.26 | 7.40 | 7.54 | 8.08 | S8.24 | V8.24 | 8.59 | 9.59 | 9.29 | |
| C | Hill Rd & Hoxton Park Rd | 6.45 | 6.49 | 7.02 | 7.03 | 7.18 | 7.32 | 7.47 | 8.01 | 8.15 | S8.31 | V8.31 | 9.05 | 9.05 | 9.35 | |
| A | Liverpool Westfield | | | | | | | | | | S8.40 | V8.40 | 9.13 | 9.13 | 9.43 | |
| B | Liverpool Station | 6.52 | 6.57 | 7.10 | 7.11 | 7.27 | 7.41 | 7.57 | 8.11 | 8.25 | S8.44 | V8.44 | 9.17 | 9.17 | 9.47 | |
|  | Train to City departs | 7.01 | 7.07 | 7.18 | 7.18 | 7.34 | 7.48 | 8.02 | 8.23 | 8.34 | 8.54 | 8.54 | 9.26 | 9.26 | 9.59 | |



For Monday to Friday timetables from Liverpool to Carnes Hill go to page 9
 For Route Map see page 7 and 8




| Monday to Friday (cont...) | | | | | | | | | | | | | | | |
|----------------------------|------------------------------------|-------|-------|-------|-------|-------|-------|-------|------|------|------|------|-------|-------|------|
| map ref | Route | 853 | 854 | 853 | 854 | 853 | 854 | 853 | 854 | 853 | 854 | 854 | 853 | 854 | 853 |
| | | am | am | am | am | am | pm | pm | pm | pm | pm | pm | pm | pm | pm |
| L | Greenway Dr & Wyattville Dr South | | 10.13 | | 11.13 | | 12.13 | | 1.13 | | 2.13 | 2.31 | | T3.31 | |
| K | Cowpasture Rd & Chapman St | 9.41 | | 10.41 | | 11.41 | | 12.41 | | 1.41 | | | | | |
| J | Carnes Hill Shopping Centre | 9.44 | 10.20 | 10.44 | 11.20 | 11.44 | 12.20 | 12.44 | 1.20 | 1.44 | 2.18 | 2.37 | | | |
| I | Mannow Av & Carmichael Dr | 9.47 | | 10.47 | | 11.47 | | 12.47 | | 1.47 | | | B2.35 | 3.37 | |
| G | Tibooburra Rd & Pacific Palms Cct | | 10.23 | | 11.23 | | 12.23 | | 1.23 | | 2.21 | 2.40 | | 3.45 | |
| H | Second Av & Sixteen Av | 9.51 | | 10.51 | | 11.51 | | 12.51 | | 1.51 | | | B2.39 | 3.41 | |
| F | Glen Innes Rd & Hoxton Park Rd | 9.56 | | 10.56 | | 11.56 | | 12.56 | | 1.56 | | | 2.52 | | 3.50 |
| E | First Av & Hoxton Park Rd | 9.57 | 10.27 | 10.57 | 11.27 | 11.57 | 12.27 | 12.57 | 1.27 | 1.57 | 2.25 | 2.44 | 2.53 | 3.49 | 3.51 |
| D | Banks Rd & Hoxton Park Rd | 9.59 | 10.29 | 10.59 | 11.29 | 11.59 | 12.29 | 12.59 | 1.29 | 1.59 | 2.27 | 2.46 | 2.56 | 3.51 | 3.53 |
| C | Hill Rd & Hoxton Park Rd | 10.05 | 10.35 | 11.05 | 11.35 | 12.05 | 12.35 | 1.05 | 1.35 | 2.05 | 2.33 | 2.52 | 3.02 | 3.57 | 3.59 |
| A | Liverpool Westfield | 10.13 | 10.43 | 11.13 | 11.43 | 12.13 | 12.43 | 1.13 | 1.43 | 2.13 | 2.41 | | | 4.05 | 4.07 |
| B | Liverpool Station | 10.17 | 10.47 | 11.17 | 11.47 | 12.17 | 12.47 | 1.17 | 1.47 | 2.17 | 2.45 | 3.00 | 3.10 | 4.09 | 4.11 |
| S | Train to City departs | 10.26 | 10.56 | 11.26 | 11.59 | 12.26 | 12.56 | 1.26 | 2.00 | 2.26 | 2.56 | 3.11 | 3.25 | 4.16 | 4.16 |

| Monday to Friday (cont...) | | | | | | | | | | | | | | | |
|----------------------------|------------------------------------|------|------|------|------|------|------|------|------|------|------|------|------|------|------|
| map ref | Route | 854 | 853 | 854 | 853 | 853 | 854 | 854 | 853 | 853 | 853 | 854 | 854 | 853 | 854 |
| | | pm | pm | pm | pm | pm | pm | pm | pm | pm | pm | pm | pm | pm | pm |
| L | Greenway Dr & Wyattville Dr South | 4.11 | | 4.42 | | | 5.13 | 5.20 | | | 5.44 | | 5.50 | | 6.13 |
| K | Cowpasture Rd & Chapman St | | 4.24 | | 4.55 | | | | 5.26 | | | 5.33 | | | |
| J | Carnes Hill Shopping Centre | 4.17 | 4.26 | 4.48 | 4.57 | | 5.19 | | 5.28 | | | | | | |
| I | Mannow Av & Carmichael Dr | | 4.29 | | 5.00 | 5.09 | | | 5.31 | 5.34 | | 5.58 | | 6.02 | |
| G | Tibooburra Rd & Pacific Palms Cct | 4.20 | | 4.51 | | | 5.22 | 5.26 | | | 5.50 | | 5.56 | | 6.19 |
| H | Second Av & Sixteen Av | | 4.33 | | 5.04 | | | | 5.35 | | | 6.02 | | | |
| F | Glen Innes Rd & Hoxton Park Rd | | 4.38 | | 5.09 | 5.12 | | | 5.40 | 5.38 | | 6.07 | | 6.06 | |
| E | First Av & Hoxton Park Rd | 4.24 | 4.39 | 4.55 | 5.10 | 5.13 | 5.26 | 5.30 | 5.41 | 5.39 | 5.54 | 6.08 | 6.00 | 6.07 | 6.23 |
| D | Banks Rd & Hoxton Park Rd | 4.26 | 4.41 | 4.57 | 5.12 | 5.15 | 5.28 | 5.32 | 5.43 | 5.41 | 5.56 | 6.10 | 6.02 | 6.09 | 6.25 |
| C | Hill Rd & Hoxton Park Rd | 4.32 | 4.47 | 5.03 | 5.18 | 5.21 | 5.34 | 5.38 | 5.49 | 5.47 | 6.02 | 6.16 | 6.08 | 6.15 | 6.31 |
| A | Liverpool Westfield | 4.40 | 4.55 | 5.11 | | | | | | | | | | | |
| B | Liverpool Station | 4.44 | 4.59 | 5.15 | 5.26 | 5.25 | 5.42 | 5.40 | 5.57 | 6.00 | 6.10 | 6.24 | 6.15 | 6.25 | 6.39 |
| S | Train to City departs | 4.56 | 5.17 | 5.26 | 5.31 | | 5.56 | | 6.01 | | 6.18 | 6.46 | | | 6.46 |

Explanations

- B** – During school vacation, bus departs 7 minutes later.
C – Bus diverts from Greenway Dr via Carmichael Dr to and from Clancy College.
H – Bus operates from Hoxton Park Rd via Wilson Rd to and from Hoxton Park High School.
S – Bus operates on school days only.

- T** – Bus diverts from Cowpasture Rd to and from Middleton Grange.
V – Bus operates during school vacations only.
 – Bus does not operate past this point.
 – This bus is usually operated by a wheelchair-accessible bus.

| Monday to Friday (cont...) | |  | |  | |  | | | |
|-----------------------------------|------------------------------------|---|------|---|------|---|------|------|------|
| map ref | Route | 854 | 853 | 854 | 853 | 854 | 853 | | |
| | | pm | pm | pm | pm | pm | pm | | |
| L | Greenway Dr & Wyattville Dr South | 6.20 | | 6.44 | | 7.32 | | 8.32 | |
| K | Cowpasture Rd & Chapman St | | 6.27 | | 6.56 | | 8.02 | | 9.02 |
| J | Carnes Hill Shopping Centre | | | | | | | | |
| I | Mannow Av & Carmichael Dr | | 6.30 | | 6.59 | | 8.04 | | 9.04 |
| G | Tibooburra Rd & Pacific Palms Cct | 6.26 | | 6.50 | | 7.38 | | 8.38 | |
| H | Second Av & Sixteen Av | | 6.34 | | 7.03 | | 8.07 | | 9.07 |
| F | Glen Innes Rd & Hoxton Park Rd | | 6.39 | | 7.08 | | 8.11 | | 9.11 |
| E | First Av & Hoxton Park Rd | 6.30 | 6.40 | 6.54 | 7.09 | 7.42 | 8.12 | 8.42 | 9.12 |
| D | Banks Rd & Hoxton Park Rd | 6.32 | 6.42 | 6.56 | 7.11 | 7.44 | 8.14 | 8.44 | 9.14 |
| C | Hill Rd & Hoxton Park Rd | 6.38 | 6.48 | 7.02 | 7.17 | 7.50 | 8.20 | 8.50 | 9.20 |
| A | Liverpool Westfield | | | | | | | | |
| B | Liverpool Station | 6.40 | 6.56 | 7.10 | 7.25 | 7.57 | 8.27 | 8.57 | 9.27 |
| M | Train to City departs | | 7.01 | 7.23 | 7.31 | 8.01 | 8.30 | 9.00 | 9.30 |



For Saturday timetables from Liverpool to Carnes Hill go to page 12
 For Route Map see page 7 and 8

| Saturday | | | | | | | | | | | | | | | | |
|-----------------|------------------------------------|------|------|------|------|------|------|------|------|-------|-------|-------|-------|-------|-------|-------|
| map ref | Route | 853 | 854 | 853 | 854 | 853 | 854 | 853 | 854 | 853 | 854 | 853 | 854 | 853 | 854 | |
| | | am | am | am | am | am | am | am | am | am | am | am | am | am | pm | pm |
| L | Greenway Dr & Wyattville Dr South | | 6.17 | | 7.20 | | 8.13 | | 9.13 | | 10.13 | | 11.13 | | 12.13 | |
| K | Cowpasture Rd & Chapman St | | | 6.52 | | | | 8.41 | | 9.41 | | 10.41 | | 11.41 | | 12.41 |
| J | Carnes Hill Shopping Centre | | | | | | 8.20 | 8.44 | 9.20 | 9.44 | 10.20 | 10.44 | 11.20 | 11.44 | 12.20 | 12.44 |
| I | Mannow Av & Carmichael Dr | 5.52 | | 6.55 | | 7.49 | | 8.47 | | 9.47 | | 10.47 | | 11.47 | | 12.47 |
| G | Tibooburra Rd & Pacific Palms Cct | | 6.23 | | 7.26 | | 8.23 | | 9.23 | | 10.23 | | 11.23 | | 12.23 | |
| H | Second Av & Sixteen Av | 5.56 | | 6.59 | | 7.53 | | 8.51 | | 9.51 | | 10.51 | | 11.51 | | 12.51 |
| F | Glen Innes Rd & Hoxton Park Rd | 6.00 | | 7.04 | | 7.58 | | 8.56 | | 9.56 | | 10.56 | | 11.56 | | 12.56 |
| E | First Av & Hoxton Park Rd | 6.01 | 6.27 | 7.05 | 7.30 | 7.59 | 8.27 | 8.57 | 9.27 | 9.57 | 10.27 | 10.57 | 11.27 | 11.57 | 12.27 | 12.57 |
| D | Banks Rd & Hoxton Park Rd | 6.03 | 6.29 | 7.07 | 7.32 | 8.01 | 8.29 | 8.59 | 9.29 | 9.59 | 10.29 | 10.59 | 11.29 | 11.59 | 12.29 | 12.59 |
| C | Hill Rd & Hoxton Park Rd | 6.09 | 6.35 | 7.13 | 7.38 | 8.07 | 8.35 | 9.05 | 9.35 | 10.05 | 10.35 | 11.05 | 11.35 | 12.05 | 12.35 | 1.05 |
| A | Liverpool Westfield | | | | | | | 9.13 | 9.43 | 10.13 | 10.43 | 11.13 | 11.43 | 12.13 | 12.43 | 1.13 |
| B | Liverpool Station | 6.16 | 6.42 | 7.20 | 7.45 | 8.15 | 8.43 | 9.17 | 9.47 | 10.17 | 10.47 | 11.17 | 11.47 | 12.17 | 12.47 | 1.17 |
| | Train to City departs | 6.27 | 6.57 | 7.27 | 7.57 | 8.27 | 8.57 | 9.27 | 9.57 | 10.27 | 10.57 | 11.27 | 11.57 | 12.27 | 12.57 | 1.27 |

| Saturday (cont...) | | | | | | | | | | | | | | | | |
|---------------------------|------------------------------------|------|------|------|------|------|------|------|------|------|------|------|------|------|------|------|
| map ref | Route | 854 | 853 | 854 | 853 | 854 | 853 | 854 | 853 | 854 | 853 | 854 | 853 | 854 | 853 | 854 |
| | | pm | pm | pm | pm | pm | pm | pm | pm | pm | pm | pm | pm | pm | pm | pm |
| L | Greenway Dr & Wyattville Dr South | 1.13 | | 2.13 | | 3.13 | | 4.13 | | 5.13 | | 6.13 | | 7.02 | | 8.32 |
| K | Cowpasture Rd & Chapman St | | 1.41 | | 2.41 | | 3.41 | | 4.41 | | 5.41 | | 6.39 | | 7.31 | |
| J | Carnes Hill Shopping Centre | 1.20 | 1.44 | 2.20 | 2.44 | 3.20 | 3.44 | 4.20 | 4.44 | 5.20 | | | | | | |
| I | Mannow Av & Carmichael Dr | | 1.47 | | 2.47 | | 3.47 | | 4.47 | | 5.44 | | 6.42 | | 7.34 | |
| G | Tibooburra Rd & Pacific Palms Cct | 1.23 | | 2.23 | | 3.23 | | 4.23 | | 5.23 | | 6.19 | | 7.08 | | 8.38 |
| H | Second Av & Sixteen Av | | 1.51 | | 2.51 | | 3.51 | | 4.51 | | 5.48 | | 6.46 | | 7.37 | |
| F | Glen Innes Rd & Hoxton Park Rd | | 1.56 | | 2.56 | | 3.56 | | 4.56 | | 5.53 | | 6.51 | | 7.41 | |
| E | First Av & Hoxton Park Rd | 1.27 | 1.57 | 2.27 | 2.57 | 3.27 | 3.57 | 4.27 | 4.57 | 5.27 | 5.54 | 6.23 | 6.52 | 7.12 | 7.42 | 8.42 |
| D | Banks Rd & Hoxton Park Rd | 1.29 | 1.59 | 2.29 | 2.59 | 3.29 | 3.59 | 4.29 | 4.59 | 5.29 | 5.56 | 6.25 | 6.54 | 7.14 | 7.44 | 8.44 |
| C | Hill Rd & Hoxton Park Rd | 1.35 | 2.05 | 2.35 | 3.05 | 3.35 | 4.05 | 4.35 | 5.05 | 5.35 | 6.02 | 6.31 | 7.00 | 7.20 | 7.50 | 8.50 |
| A | Liverpool Westfield | 1.43 | 2.13 | 2.43 | 3.13 | 3.43 | 4.13 | 4.43 | 5.13 | | | | | | | |
| B | Liverpool Station | 1.47 | 2.17 | 2.47 | 3.17 | 3.47 | 4.17 | 4.47 | 5.17 | 5.43 | 6.10 | 6.39 | 7.08 | 7.27 | 7.57 | 8.57 |
| | Train to City departs | 1.57 | 2.27 | 2.57 | 3.27 | 3.57 | 4.27 | 4.57 | 5.27 | 5.57 | 6.27 | 6.57 | 7.27 | 7.35 | 8.05 | 9.05 |

A Timing Points

For your assistance, the symbols located in the timetables refer to corresponding locations on the route map.

Explanations


- – Bus does not operate past this point.
- This bus is usually operated by a wheelchair-accessible bus.

| Sundays & Public Holidays* | | | | | | | | | | | | | |
|---------------------------------------|------------------------------------|------|------|------|------|-------|-------|-------|-------|-------|-------|-------|------|
| map ref | Route | 853 | 854 | 853 | 854 | 853 | 854 | 853 | 854 | 853 | 854 | 853 | 854 |
| | | am | am | am | am | am | am | am | am | am | pm | pm | pm |
| L | Greenway Dr & Wyattville Dr South | | 8.05 | | 9.04 | | 10.00 | | 11.00 | | 12.00 | | 1.00 |
| K | Cowpasture Rd & Chapman St | | | 8.34 | | 9.29 | | 10.29 | | 11.29 | | 12.29 | |
| J | Carnes Hill Shopping Centre | | | | 9.08 | 9.30 | 10.04 | 10.30 | 11.04 | 11.30 | 12.04 | 12.30 | 1.04 |
| I | Mannow Av & Carmichael Dr | 7.37 | | 8.37 | | 9.33 | | 10.33 | | 11.33 | | 12.33 | |
| G | Tibooburra Rd & Pacific Palms Cct | | 8.11 | | 9.11 | | 10.07 | | 11.07 | | 12.07 | | 1.07 |
| H | Second Av & Sixteen Av | 7.40 | | 8.40 | | 9.36 | | 10.36 | | 11.36 | | 12.36 | |
| F | Glen Innes Rd & Hoxton Park Rd | 7.44 | | 8.44 | | 9.40 | | 10.40 | | 11.40 | | 12.40 | |
| E | First Av & Hoxton Park Rd | 7.45 | 8.15 | 8.45 | 9.15 | 9.41 | 10.11 | 10.41 | 11.11 | 11.41 | 12.11 | 12.41 | 1.11 |
| D | Banks Rd & Hoxton Park Rd | 7.47 | 8.17 | 8.47 | 9.17 | 9.43 | 10.13 | 10.43 | 11.13 | 11.43 | 12.13 | 12.43 | 1.13 |
| C | Hill Rd & Hoxton Park Rd | 7.53 | 8.23 | 8.53 | 9.23 | 9.49 | 10.19 | 10.49 | 11.19 | 11.49 | 12.19 | 12.49 | 1.19 |
| A | Liverpool Westfield | | | | | 9.57 | 10.27 | 10.57 | 11.27 | 11.57 | 12.27 | 12.57 | 1.27 |
| B | Liverpool Station | 8.01 | 8.31 | 9.01 | 9.31 | 10.01 | 10.31 | 11.01 | 11.31 | 12.01 | 12.31 | 1.01 | 1.31 |
| | Train to City departs | 8.05 | 8.35 | 9.05 | 9.35 | 10.05 | 10.35 | 11.05 | 11.35 | 12.05 | 12.35 | 1.05 | 1.35 |

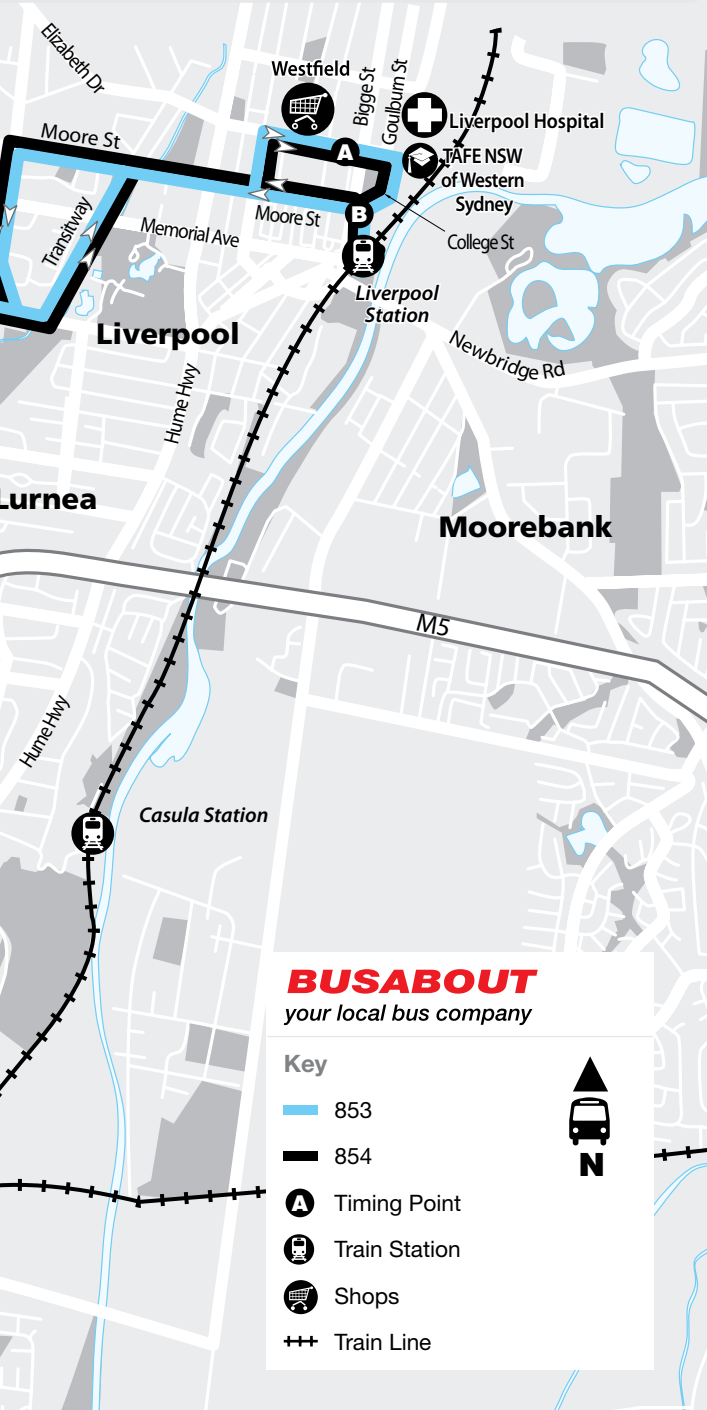
| Sundays & Public Holidays* (cont...) | | | | | | | | | | | | | |
|---|------------------------------------|------|------|------|------|------|------|------|------|------|------|------|------|
| map ref | Route | 854 | 853 | 854 | 853 | 854 | 853 | 854 | 853 | 854 | 853 | 854 | 853 |
| | | pm | pm | pm | pm | pm | pm | pm | pm | pm | pm | pm | pm |
| L | Greenway Dr & Wyattville Dr South | 2.00 | | 3.00 | | 4.00 | | 5.00 | | 6.01 | | 7.00 | |
| K | Cowpasture Rd & Chapman St | | 2.29 | | 3.29 | | 4.29 | | 5.29 | | 6.29 | | 7.29 |
| J | Carnes Hill Shopping Centre | 2.04 | 2.30 | 3.04 | 3.30 | 4.04 | 4.30 | 5.04 | | | | | |
| I | Mannow Av & Carmichael Dr | | 2.33 | | 3.33 | | 4.33 | | 5.32 | | 6.32 | | 7.32 |
| G | Tibooburra Rd & Pacific Palms Cct | 2.07 | | 3.07 | | 4.07 | | 5.07 | | 6.07 | | 7.06 | |
| H | Second Av & Sixteen Av | | 2.36 | | 3.36 | | 4.36 | | 5.35 | | 6.35 | | 7.35 |
| F | Glen Innes Rd & Hoxton Park Rd | | 2.40 | | 3.40 | | 4.40 | | 5.39 | | 6.39 | | 7.39 |
| E | First Av & Hoxton Park Rd | 2.11 | 2.41 | 3.11 | 3.41 | 4.11 | 4.41 | 5.11 | 5.40 | 6.11 | 6.40 | 7.10 | 7.40 |
| D | Banks Rd & Hoxton Park Rd | 2.13 | 2.43 | 3.13 | 3.43 | 4.13 | 4.43 | 5.13 | 5.42 | 6.13 | 6.42 | 7.12 | 7.42 |
| C | Hill Rd & Hoxton Park Rd | 2.19 | 2.49 | 3.19 | 3.49 | 4.19 | 4.49 | 5.19 | 5.48 | 6.19 | 6.48 | 7.18 | 7.48 |
| A | Liverpool Westfield | 2.27 | 2.57 | 3.27 | 3.57 | 4.27 | 4.57 | 5.27 | | | | | |
| B | Liverpool Station | 2.31 | 3.01 | 3.31 | 4.01 | 4.31 | 5.01 | 5.31 | 6.01 | 6.26 | 6.55 | 7.25 | 7.55 |
| | Train to City departs | 2.35 | 3.05 | 3.35 | 4.05 | 4.35 | 5.05 | 5.35 | 6.05 | 6.35 | 7.05 | 7.35 | 8.05 |

*Sundays & Public Holidays

The Sunday timetable operates on all public holidays except Easter Saturday when the Saturday timetable operates.


 For Sunday & Public Holiday timetables from Liverpool to Carnes Hill go to page 13
 For Route Map see page 7 and 8

BUSABOUT



1 Bus =

50 less cars



Reduce greenhouse gas emissions by catching a bus, train or ferry

Fewer cars on the road will lead to less traffic, noise and congestion on Sydney's roads.

BUSABOUT
your local bus company

 131500.com.au
Transport Info

| Monday to Friday | | | | | | | | | | | | | | | |
|------------------|------------------------------------|------|------|------|----------|----------|------|------|----------|----------|------|----------|------|----------|----------|
| map ref | Route | 854 | 853 | 854 | 854 | 853 | 853 | 854 | 854 | 853 | 853 | 854 | 854 | 853 | 854 |
| | | am | am | am | am | am | am | am | am | am | am | am | am | am | am |
| A | Liverpool Westfield | | | | | | | | | | | | | | |
| | Train from City arrives | | | | 5.25 | 5.25 | | | 5.45 | 5.45 | | 6.14 | | 6.31 | 6.40 |
| B | Liverpool Station | 5.01 | 5.15 | 5.23 | 5.27 | 5.39 | 5.46 | 5.52 | 5.56 | 6.07 | 6.14 | 6.22 | 6.23 | 6.37 | 6.50 |
| C | Hill Rd & Hoxton Park Rd | 5.07 | 5.21 | 5.30 | 5.33 | 5.46 | 5.52 | 5.59 | 6.03 | 6.14 | 6.20 | 6.29 | 6.30 | 6.44 | 6.58 |
| D | Banks Rd & Hoxton Park Rd | 5.11 | 5.25 | 5.36 | 5.37 | 5.51 | 5.56 | 6.04 | 6.08 | 6.19 | 6.24 | 6.35 | 6.35 | 6.50 | 7.04 |
| E | First Av & Hoxton Park Rd | 5.12 | 5.26 | 5.38 | 5.38 | 5.53 | 5.57 | 6.06 | 6.10 | 6.21 | 6.25 | 6.37 | 6.37 | 6.52 | 7.06 |
| F | Glen Innes Rd & Hoxton Park Rd | | 5.27 | | | 5.54 | 5.57 | | | 6.22 | 6.26 | | | 6.53 | |
| G | Tibooburra Rd & Pacific Palms Cct | 5.15 | | 5.41 | 5.41 | | | 6.09 | 6.13 | | | 6.40 | 6.40 | | 7.10 |
| H | Second Av & Sixteenth Av | | | | | 5.59 | | | | 6.27 | | | | | |
| I | Mannow Av & Carmichael Dr | | 5.29 | | | 6.02 | 6.00 | | | 6.30 | 6.29 | | | 6.57 | |
| J | Carnes Hill Shopping Centre | | | | | | | | | | | | | | |
| K | Cowpasture Rd & Chapman St | | | | | 6.05 | | | | 6.33 | | | | 7.00 | |
| L | Greenway Dr & Wyattville Dr South | 5.20 | | 5.48 | 5.46 | | | 6.15 | 6.19 | | | 6.46 | 6.45 | | 7.16 |
| | Bus continues to | | | | L | L | | | L | L | | L | | L | L |

| Monday to Friday (cont...) | | | | | | | | | | | | | | | |
|----------------------------|------------------------------------|----------|----------|----------|----------|----------|----------|----------|----------|----------|----------|----------|----------|----------|----------|
| map ref | Route | 853 | 854 | 854 | 853 | 854 | 853 | 854 | 853 | 854 | 853 | 854 | 853 | 854 | 853 |
| | | am | am | am | am | am | am | am | am | am | am | am | pm | pm | pm |
| A | Liverpool Westfield | | | | | | | 9.41 | 10.11 | 10.41 | 11.11 | 11.41 | 12.11 | 12.41 | 1.11 |
| | Train from City arrives | 7.00 | 7.28 | 8.00 | 8.14 | 8.44 | 9.10 | 9.40 | 10.12 | 10.43 | 11.12 | 11.40 | 12.08 | 12.29 | 1.08 |
| B | Liverpool Station | 7.11 | 7.45 | 8.02 | 8.23 | 8.50 | 9.20 | 9.50 | 10.20 | 10.50 | 11.20 | 11.50 | 12.20 | 12.50 | 1.20 |
| C | Hill Rd & Hoxton Park Rd | 7.19 | 7.53 | 8.10 | 8.31 | 8.58 | 9.28 | 9.58 | 10.28 | 10.58 | 11.28 | 11.58 | 12.28 | 12.58 | 1.28 |
| D | Banks Rd & Hoxton Park Rd | 7.25 | 7.59 | 8.16 | 8.37 | 9.04 | 9.34 | 10.04 | 10.34 | 11.04 | 11.34 | 12.04 | 12.34 | 1.04 | 1.34 |
| E | First Av & Hoxton Park Rd | 7.28 | 8.01 | 8.21 | 8.39 | 9.06 | 9.36 | 10.06 | 10.36 | 11.06 | 11.36 | 12.06 | 12.36 | 1.06 | 1.36 |
| F | Glen Innes Rd & Hoxton Park Rd | | | G | 8.40 | | 9.37 | | 10.37 | | 11.37 | | 12.37 | | 1.37 |
| G | Tibooburra Rd & Pacific Palms Cct | 7.33 | 8.06 | 8.29 | | 9.10 | | 10.10 | | 11.10 | | 12.10 | | 1.10 | |
| H | Second Av & Sixteenth Av | 7.38 | | | 8.45 | | 9.42 | | 10.42 | | 11.42 | | 12.42 | | 1.42 |
| I | Mannow Av & Carmichael Dr | | | 8.31 | 8.49 | | 9.46 | | 10.46 | | 11.46 | | 12.46 | | 1.46 |
| J | Carnes Hill Shopping Centre | 7.41 | | | | 9.13 | 9.49 | 10.13 | 10.49 | 11.13 | 11.49 | 12.13 | 12.49 | 1.13 | 2.49 |
| K | Cowpasture Rd & Chapman St | | | | 8.52 | | 9.52 | | 10.52 | | 11.52 | | 12.52 | | 1.52 |
| L | Greenway Dr & Wyattville Dr South | | 8.12 | | | 9.20 | | 10.20 | | 11.20 | | 12.20 | | 1.20 | |
| | Bus continues to | L | L | | L | L | L | L | L | L | L | L | L | L | L |



For Monday to Friday timetables from Carnes Hill to Liverpool go to page 2
 For Route Map see page 7 and 8

Monday to Friday (cont...)


| map ref | Route | 854 | 853 | 854 | 853 | 853 | 854 | 854 | 853 | 854 | 853 | 854 | 853 | 853 | 854 |
|----------|------------------------------------|------|------|-------|-------|--------|------|-------|------|------|------|------|------|------|------|
| | | pm | pm | pm | pm | pm | pm | pm | pm | pm | pm | pm | pm | pm | pm |
| A | Liverpool Westfield | 1.41 | 2.11 | 2.15 | | | | | | 3.56 | | | | 4.36 | |
| | Train from City arrives | 1.36 | 2.00 | 2.21 | 2.51 | 2.51 | 3.15 | 3.37 | 3.37 | 4.01 | 4.15 | 4.21 | 4.30 | 4.37 | 4.37 |
| B | Liverpool Station | 1.50 | 2.20 | 2.25 | V3.00 | S3.00 | 3.25 | S3.45 | 3.45 | 4.05 | 4.20 | 4.30 | 4.35 | 4.45 | 4.45 |
| C | Hill Rd & Hoxton Park Rd | 1.58 | 2.28 | 2.33 | V3.09 | MS3.09 | 3.35 | S3.56 | 3.56 | 4.17 | 4.32 | 4.42 | 4.47 | 4.57 | 4.57 |
| D | Banks Rd & Hoxton Park Rd | 2.04 | 2.34 | 2.39 | V3.15 | NS3.21 | 3.42 | S4.03 | 4.03 | 4.24 | 4.39 | 4.49 | 4.54 | 5.04 | 5.04 |
| E | First Av & Hoxton Park Rd | 2.06 | 2.36 | G2.41 | V3.17 | S3.34 | 3.45 | S4.06 | 4.06 | 4.27 | 4.42 | 4.52 | 4.57 | 5.07 | 5.07 |
| F | Glen Innes Rd & Hoxton Park Rd | | 2.37 | | V3.18 | S3.36 | | | 4.08 | | 4.44 | | 4.59 | 5.09 | |
| G | Tibooburra Rd & Pacific Palms Cct | 2.10 | | 2.50 | | | 3.50 | S4.10 | | 4.32 | | 4.56 | | | 5.12 |
| H | Second Av & Sixteenth Av | | 2.42 | | V3.23 | S3.42 | | | 4.14 | | 4.50 | | 5.05 | 5.15 | |
| I | Mannow Av & Carmichael Dr | | 2.46 | | V3.27 | S3.46 | | | 4.18 | | 4.54 | | 5.09 | 5.19 | |
| J | Carnes Hill Shopping Centre | 2.13 | 2.49 | | | | 3.53 | | | 4.35 | | 4.59 | | | |
| K | Cowpasture Rd & Chapman St | | | | | | | | | | 4.58 | | | 5.23 | |
| L | Greenway Dr & Wyattville Dr South | 2.18 | | 2.57 | | | 3.59 | | | 4.41 | | 5.05 | | | 5.20 |
| | Bus continues to | L | | | | | L | | | L | L | L | | L | |

Monday to Friday (cont...)


| map ref | Route | 854 | 853 | 853 | 854 | 853 | 854 | 854 | 853 | 853 | 854 | 854 | 853 | 854 | 853 |
|----------|------------------------------------|------|------|------|------|------|------|------|------|------|------|------|------|------|------|
| | | pm | pm | pm | pm | pm | pm | pm | pm | pm | pm | pm | pm | pm | pm |
| A | Liverpool Westfield | 4.50 | | 5.06 | | | | | | | | | | | |
| | Train from City arrives | 4.51 | 4.51 | 5.06 | 5.06 | 5.20 | 5.20 | 5.36 | 5.36 | 5.56 | 5.56 | 6.12 | 6.12 | 6.20 | 6.26 |
| B | Liverpool Station | 5.02 | 5.00 | 5.15 | 5.15 | 5.28 | 5.32 | 5.45 | 5.48 | 6.03 | 6.06 | 6.17 | 6.18 | 6.32 | 6.35 |
| C | Hill Rd & Hoxton Park Rd | 5.24 | 5.12 | 5.27 | 5.27 | 5.40 | 5.43 | 5.57 | 5.59 | 6.15 | 6.16 | 6.29 | 6.28 | 6.41 | 6.47 |
| D | Banks Rd & Hoxton Park Rd | 5.21 | 5.19 | 5.34 | 5.34 | 5.47 | 5.50 | 6.04 | 6.05 | 6.22 | 6.22 | 6.36 | 6.34 | 6.47 | 6.54 |
| E | First Av & Hoxton Park Rd | 5.24 | 5.22 | 5.37 | 5.37 | 5.50 | 5.53 | 6.07 | 6.07 | 6.25 | 6.34 | 6.39 | 6.36 | 6.49 | 6.57 |
| F | Glen Innes Rd & Hoxton Park Rd | | 5.24 | 5.38 | | 5.52 | | | 6.08 | 6.27 | | | 6.37 | | 6.59 |
| G | Tibooburra Rd & Pacific Palms Cct | 5.28 | | | 5.42 | | 5.57 | 6.12 | | | 6.38 | 6.44 | | 6.53 | |
| H | Second Av & Sixteenth Av | | 5.30 | 5.43 | | 5.58 | | | 6.13 | 6.33 | | | 6.42 | | 7.05 |
| I | Mannow Av & Carmichael Dr | | 5.34 | 5.47 | | 6.02 | | | 6.17 | 6.37 | | | 6.46 | | 7.09 |
| J | Carnes Hill Shopping Centre | 5.31 | | | | | | | | | | | | | |
| K | Cowpasture Rd & Chapman St | | | 5.50 | | | | | 6.20 | | | | 6.49 | | |
| L | Greenway Dr & Wyattville Dr South | 5.37 | | | 5.50 | | 6.03 | 6.20 | | | 6.34 | 6.52 | | 6.59 | |
| | Bus continues to | L | | L | | | L | | L | | L | | L | | |

A Timing Points






For your assistance, the symbols located in the timetables refer to corresponding locations on the route map.

Explanations


L – Bus continues to Liverpool via route 851 or 852. For details see separate route 851 and 852 timetable booklet.

.... – Bus does not operate past this point.

– This bus is usually operated by a wheelchair-accessible bus.

| Monday to Friday (cont...) | |  |  |  | | | | | |
|---|------------------------------------|---|---|--|----------|----------|----------|------|-------|
| map ref | Route | 853 | 854 | 854 | 853 | 854 | 853 | 854 | 853 |
| | | pm | pm | pm | pm | pm | pm | pm | pm |
| A | Liverpool Westfield | | | | | | | | |
|  | Train from City arrives | 6.41 | 6.37 | 7.13 | 7.42 | 8.12 | 8.44 | 9.10 | 9.44 |
| B | Liverpool Station | 6.53 | 6.45 | 7.20 | 7.50 | 8.20 | 8.50 | 9.20 | 9.50 |
| C | Hill Rd & Hoxton Park Rd | 7.01 | 6.57 | 7.28 | 7.58 | 8.27 | 8.57 | 9.27 | 9.57 |
| D | Banks Rd & Hoxton Park Rd | 7.07 | 7.04 | 7.34 | 8.04 | 8.33 | 9.03 | 9.32 | 10.02 |
| E | First Av & Hoxton Park Rd | 7.09 | 7.07 | 7.36 | 8.06 | 8.35 | 9.05 | 9.34 | 10.04 |
| F | Glen Innes Rd & Hoxton Park Rd | 7.10 | | | 8.07 | | 9.06 | | 10.05 |
| G | Tibooburra Rd & Pacific Palms Cct | | 7.12 | 7.40 | | 8.39 | | 9.37 | |
| H | Second Av & Sixteenth Av | 7.14 | | | 8.11 | | 9.10 | | 10.08 |
| I | Mannow Av & Carmichael Dr | 7.17 | | | 8.14 | | 9.13 | | 10.11 |
| J | Carnes Hill Shopping Centre | | | | | | | | |
| K | Cowpasture Rd & Chapman St | 7.20 | | | 8.17 | | 9.16 | | |
| L | Greenway Dr & Wyattville Dr South | | 7.20 | 7.46 | | 8.45 | | 9.42 | |
|  | Bus continues to | | | L | L | L | L | | |

Explanations

- G** – On school days bus diverts via Good Shepherd Primary School.
- L** – Bus continues to Liverpool via route 851 or 852. For details see separate route 851 and 852 timetable booklet.
- M** – Bus diverts via Miller High School and does not operate along Hoxton Park Rd between Cartwright Ave and Banks Rd.
- N** – Bus diverts from Hoxton Park Rd to and from Hoxton Park High School.
- S** – Bus operates on school days only.
- V** – Bus operates during school vacation only.
- – Bus does not operate past this point.
-  – This bus is usually operated by a wheelchair-accessible bus.

| Saturday | | | | | | | | | | | | | | | | |
|-----------------|------------------------------------|------|------|------|------|------|------|------|-------|-------|-------|-------|-------|-------|-------|------|
| map ref | Route | 853 | 854 | 853 | 854 | 853 | 854 | 853 | 854 | 853 | 854 | 853 | 854 | 853 | 854 | |
| | | am | am | am | am | am | am | am | am | am | am | am | am | pm | pm | pm |
| A | Liverpool Westfield | | | | | | | | 9.41 | 10.11 | 10.43 | 11.11 | 11.43 | 12.13 | 12.45 | 1.11 |
| | Train from City arrives | 6.11 | 6.52 | 7.22 | 7.44 | 8.11 | 8.41 | 9.11 | 9.41 | 10.11 | 10.41 | 11.11 | 11.41 | 12.11 | 12.22 | 1.11 |
| B | Liverpool Station | 6.28 | 7.00 | 7.26 | 7.50 | 8.20 | 8.50 | 9.20 | 9.50 | 10.20 | 10.50 | 11.20 | 11.50 | 12.20 | 12.50 | 1.20 |
| C | Hill Rd & Hoxton Park Rd | 6.35 | 7.07 | 7.33 | 7.58 | 8.28 | 8.58 | 9.28 | 9.58 | 10.28 | 10.58 | 11.28 | 11.58 | 12.28 | 12.58 | 1.28 |
| D | Banks Rd & Hoxton Park Rd | 6.41 | 7.13 | 7.39 | 8.04 | 8.34 | 9.04 | 9.34 | 10.04 | 10.34 | 11.04 | 11.34 | 12.04 | 12.34 | 1.04 | 1.34 |
| E | First Av & Hoxton Park Rd | 6.43 | 7.15 | 7.41 | 8.06 | 8.36 | 9.06 | 9.36 | 10.06 | 10.36 | 11.06 | 11.36 | 12.06 | 12.36 | 1.06 | 1.36 |
| F | Glen Innes Rd & Hoxton Park Rd | 6.44 | | 7.42 | | 8.37 | | 9.37 | | 10.37 | | 11.37 | | 12.37 | | 1.37 |
| G | Tibooburra Rd & Pacific Palms Cct | | 7.18 | | 8.10 | | 9.10 | | 10.10 | | 11.10 | | 12.10 | | 1.10 | |
| H | Second Av & Sixteenth Av | 6.49 | | 7.47 | | 8.42 | | 9.42 | | 10.42 | | 11.42 | | 12.42 | | 1.42 |
| I | Mannow Av & Carmichael Dr | 6.53 | | 7.51 | | 8.46 | | 9.46 | | 10.46 | | 11.46 | | 12.46 | | 1.46 |
| J | Carnes Hill Shopping Centre | | | | 8.13 | 8.49 | 9.13 | 9.49 | 10.13 | 10.49 | 11.13 | 11.49 | 12.13 | 12.49 | 1.13 | 1.49 |
| K | Cowpasture Rd & Chapman St | 6.56 | | 7.54 | | 8.50 | | 9.50 | | 10.50 | | 11.50 | | 12.50 | | 1.50 |
| L | Greenway Dr & Wyattville Dr South | | 7.24 | | 8.18 | | 9.18 | | 10.18 | | 11.18 | | 12.18 | | 1.18 | |
| | Bus continues to | L | L | L | L | L | L | L | L | L | L | L | L | L | L | L |

| Saturday (cont...) | | | | | | | | | | | | | | | | |
|---------------------------|------------------------------------|------|------|------|------|------|------|------|------|------|------|------|------|------|------|------|
| map ref | Route | 854 | 853 | 854 | 853 | 854 | 853 | 854 | 853 | 854 | 853 | 854 | 853 | 854 | 853 | |
| | | pm | pm | pm | pm | pm | pm | pm | pm | pm | pm | pm | pm | pm | pm | |
| A | Liverpool Westfield | 1.41 | 2.11 | 2.41 | 3.11 | 3.43 | 4.11 | 4.41 | 5.11 | | | | | | | |
| | Train from City arrives | 1.41 | 2.11 | 2.41 | 3.11 | 3.41 | 4.11 | 4.41 | 5.11 | 5.41 | 6.11 | 6.41 | 7.22 | 7.52 | 8.22 | 9.22 |
| B | Liverpool Station | 1.50 | 2.20 | 2.50 | 3.20 | 3.50 | 4.20 | 4.50 | 5.20 | 5.50 | 6.20 | 6.50 | 7.30 | 8.00 | 8.30 | 9.30 |
| C | Hill Rd & Hoxton Park Rd | 1.58 | 2.28 | 2.58 | 3.28 | 3.58 | 4.28 | 4.58 | 5.28 | 5.58 | 6.28 | 6.58 | 7.37 | 8.07 | 8.37 | 9.37 |
| D | Banks Rd & Hoxton Park Rd | 2.04 | 2.34 | 3.04 | 3.34 | 4.04 | 4.34 | 5.04 | 5.34 | 6.04 | 6.34 | 7.04 | 7.43 | 8.13 | 8.43 | 9.41 |
| E | First Av & Hoxton Park Rd | 2.06 | 2.36 | 3.06 | 3.36 | 4.06 | 4.36 | 5.06 | 5.36 | 6.06 | 6.36 | 7.06 | 7.45 | 8.15 | 8.45 | 9.43 |
| F | Glen Innes Rd & Hoxton Park Rd | | 2.37 | | 3.37 | | 4.37 | | 5.37 | | 6.37 | | 7.46 | | | 9.44 |
| G | Tibooburra Rd & Pacific Palms Cct | 2.10 | | 3.10 | | 4.10 | | 5.10 | | 6.10 | | 7.10 | | 8.19 | 8.49 | |
| H | Second Av & Sixteenth Av | | 2.42 | | 3.42 | | 4.42 | | 5.42 | | 6.42 | | 7.50 | | | 9.47 |
| I | Mannow Av & Carmichael Dr | | 2.46 | | 3.46 | | 4.46 | | 5.46 | | 6.46 | | 7.53 | | | 9.50 |
| J | Carnes Hill Shopping Centre | 2.13 | 2.49 | 3.13 | 3.49 | 4.13 | 4.49 | 5.13 | 5.49 | | | | | | | |
| K | Cowpasture Rd & Chapman St | | 2.50 | | 3.50 | | 4.50 | | 5.50 | | | | 7.56 | | | |
| L | Greenway Dr & Wyattville Dr South | 2.18 | | 3.18 | | 4.18 | | 5.18 | | 6.16 | | 7.16 | | | 8.55 | |
| | Bus continues to | L | L | L | L | L | L | L | L | L | | L | L | | L | |



For Saturday timetables from Carnes Hill to Liverpool go to page 5
 For Route Map see page 7 and 8

| Sundays & Public Holidays* | | | | | | | | | | | | | | |
|---------------------------------------|------------------------------------|------|------|------|-------|-------|-------|-------|-------|-------|-------|------|------|------|
| map ref | Route | 853 | 854 | 853 | 854 | 853 | 854 | 853 | 854 | 853 | 854 | 853 | 854 | |
| | | am | am | am | am | am | am | am | am | pm | pm | pm | pm | |
| A | Liverpool Westfield | | | | 9.40 | 10.11 | 10.41 | 11.11 | 11.40 | 12.11 | 12.40 | 1.11 | 1.41 | 2.11 |
| | Train from City arrives | 8.11 | 8.41 | 9.11 | 9.41 | 10.11 | 10.41 | 11.11 | 11.41 | 12.11 | 12.22 | 1.11 | 1.41 | 2.11 |
| B | Liverpool Station | 8.24 | 8.48 | 9.18 | 9.48 | 10.18 | 10.48 | 11.18 | 11.48 | 12.18 | 12.48 | 1.18 | 1.48 | 2.18 |
| C | Hill Rd & Hoxton Park Rd | 8.31 | 8.55 | 9.25 | 9.55 | 10.25 | 10.55 | 11.25 | 11.55 | 12.25 | 12.55 | 1.25 | 1.55 | 2.25 |
| D | Banks Rd & Hoxton Park Rd | 8.36 | 9.01 | 9.31 | 10.01 | 10.31 | 11.01 | 11.31 | 12.01 | 12.31 | 1.01 | 1.31 | 2.01 | 2.31 |
| E | First Av & Hoxton Park Rd | 8.38 | 9.03 | 9.33 | 10.03 | 10.33 | 11.03 | 11.33 | 12.03 | 12.33 | 1.03 | 1.33 | 2.03 | 2.33 |
| F | Glen Innes Rd & Hoxton Park Rd | 8.39 | | 9.34 | | 10.34 | | 11.34 | | 12.34 | | 1.34 | | 2.34 |
| G | Tibooburra Rd & Pacific Palms Cct | | 9.07 | | 10.07 | | 11.07 | | 12.07 | | 1.07 | | 2.07 | |
| H | Second Av & Sixteenth Av | 8.43 | | 9.38 | | 10.38 | | 11.38 | | 12.38 | | 1.38 | | 2.38 |
| I | Mannow Av & Carmichael Dr | 8.46 | | 9.41 | | 10.41 | | 11.41 | | 12.41 | | 1.41 | | 2.41 |
| J | Carnes Hill Shopping Centre | | 9.10 | 9.44 | 10.10 | 10.44 | 11.10 | 11.44 | 12.10 | 12.44 | 1.10 | 1.44 | 2.10 | 2.44 |
| K | Cowpasture Rd & Chapman St | 8.49 | | 9.45 | | 10.45 | | 11.45 | | 12.45 | | 1.45 | | 2.45 |
| L | Greenway Dr & Wyattville Dr South | | 9.14 | | 10.14 | | 11.14 | | 12.14 | | 1.14 | | 2.14 | |
| | Bus continues to | L | L | L | L | L | L | L | L | L | L | L | L | L |

| Sundays & Public Holidays* (cont...) | | | | | | | | | | | | | |
|---|------------------------------------|------|------|------|------|------|------|------|------|------|------|------|------|
| map ref | Route | 854 | 853 | 854 | 853 | 854 | 853 | 854 | 853 | 854 | 853 | 854 | |
| | | pm | pm | pm | pm | pm | pm | pm | pm | pm | pm | pm | |
| A | Liverpool Westfield | 2.40 | 3.11 | 3.39 | 4.11 | 4.41 | 5.11 | | | | | | |
| | Train from City arrives | 2.41 | 3.11 | 3.41 | 4.11 | 4.41 | 5.11 | 5.41 | 6.11 | 6.41 | 7.22 | 8.22 | 9.22 |
| B | Liverpool Station | 2.48 | 3.18 | 3.48 | 4.18 | 4.48 | 5.18 | 5.45 | 6.15 | 6.45 | 7.30 | 8.30 | 9.30 |
| C | Hill Rd & Hoxton Park Rd | 2.55 | 3.25 | 3.55 | 4.25 | 4.55 | 5.25 | 5.52 | 6.22 | 6.52 | 7.37 | 8.37 | 9.37 |
| D | Banks Rd & Hoxton Park Rd | 3.01 | 3.31 | 4.01 | 4.31 | 5.01 | 5.31 | 5.57 | 6.27 | 6.57 | 7.42 | 8.42 | 9.41 |
| E | First Av & Hoxton Park Rd | 3.03 | 3.33 | 4.03 | 4.33 | 5.03 | 5.33 | 5.59 | 6.29 | 6.59 | 7.44 | 8.44 | 9.43 |
| F | Glen Innes Rd & Hoxton Park Rd | | 3.34 | | 4.34 | | 5.34 | | 6.30 | | 7.45 | | 9.44 |
| G | Tibooburra Rd & Pacific Palms Cct | 3.07 | | 4.07 | | 5.07 | | 6.03 | | 7.03 | | 8.48 | |
| H | Second Av & Sixteenth Av | | 3.38 | | 4.38 | | 5.38 | | 6.34 | | 7.49 | | 9.47 |
| I | Mannow Av & Carmichael Dr | | 3.41 | | 4.41 | | 5.41 | | 6.37 | | 7.52 | | 9.50 |
| J | Carnes Hill Shopping Centre | 3.10 | 3.44 | 4.10 | 4.44 | | | | | | | | |
| K | Cowpasture Rd & Chapman St | | 3.45 | | 4.45 | | 4.44 | | | | 7.55 | | |
| L | Greenway Dr & Wyattville Dr South | 3.14 | | 4.14 | | 5.13 | | 6.09 | | 7.09 | | 8.54 | |
| | Bus continues to | L | L | L | L | L | L | L | | L | L | L | |

A Timing Points

For your assistance, the symbols located in the timetables refer to corresponding locations on the route map.

***Sundays & Public Holidays**

The Sunday timetable operates on all public holidays except Easter Saturday when the Saturday timetable operates.

Explanations

L – Bus continues to Liverpool via route 851 or 852. For details see separate route 851 and 852 timetable booklet.

.... – Bus does not operate past this point.

– This bus is usually operated by a wheelchair-accessible bus.

Region 2 Bus Network

Your Region 2 bus operators, Busabout and Interline Bus Services, operate an extensive bus network in South West Sydney, from Liverpool extending west to Bringelly and south to Campbelltown.

Region 2 bus routes

- 850** Catherine Field to Minto (Weekdays only)
- 851** Carnes Hill (Cowpasture Rd) to Liverpool via Prestons
- 852** Carnes Hill (Greenway Dr) to Liverpool via Horningsea Park & Prestons
- 853** Carnes Hill to Liverpool via Middleton Grange & Hoxton Park Rd
- 854** Carnes Hill (Greenway Dr) to Liverpool via Hoxton Park Rd
- 855** Austral to Liverpool via Prestons and Churchill Gardens
- 856** Bringelly to Liverpool via Prestons and Churchill Gardens
- 857** Narellan to Liverpool via Prestons and Churchill Gardens
- 864** Carnes Hill to Glenfield via Horningsea Park (Weekdays only)
- 865** Casula to Liverpool via Lurnea (Jedda Rd)
- 866** Casula to Liverpool via Lurnea (Amalfi St)
- 867** Prestons to Glenfield
- 870** Campbelltown to Liverpool via Ingleburn & Harrow Rd
- 871** Campbelltown to Liverpool via Ingleburn, Glenfield & Leacocks Ln
- 872** Campbelltown to Glenfield via Ingleburn & Macquarie Fields
- 873** Ingleburn to Minto via Lagonda Dr
- 874** Raby to Minto
- 875** St Andrews to Minto via Bow Bowling
- 876** Eucalyptus Drive to Macquarie Fields Station (Weekdays only)

For further information on these services, pick up a timetable from Busabout or Interline Bus Service drivers, visit www.busabout.com.au or www.interlinebus.com.au, alternatively contact **131500** for up-to-the minute Sydney wide public transport information.

How to use this timetable

1. Using the route map provided, find the two timing points you are located between.
2. Locate these two timing points on the timetables.
3. Your bus is scheduled to arrive between the times shown for these points. For example, if your bus stop is situated between timing points **A** and **B** on the map, then the bus is scheduled to arrive between the time listed for **A** and the time listed for **B**.

Fares

Passes must be produced for concession discounts or free travel each time a ticket is purchased. Unreadable passes are invalid. Passengers 16 years and over are required to pay full fare unless travelling to and from school or upon presenting a valid school pass or other valid ID.

Lost Property

Please take all items with you before you leave the bus. If you find an item left on the bus, please notify the driver. Lost property enquiries for this service can be made by contacting Busabout on **02 9607 0004**.

Additional Information

Busabout reserves the right to amend this timetable without prior notice. If you have not used our services for a long period of time you can check if this timetable is still current by visiting our website www.busabout.com.au or phoning us on **02 9607 0004**.

Busabout endeavours to ensure services depart at the specified times. Timetables may change and buses may be delayed or cancelled due to circumstances beyond Busabout's control.

Wheelchair-accessible buses operate on selected timetabled services. While Busabout will endeavour to operate an accessible bus at the time(s) nominated, due to circumstances beyond Busabout's control, this service may be replaced by an ordinary bus.

A Pleasant Environment For All

In the interests of our passengers, please refrain from smoking, eating, drinking or playing loud music on our buses.

