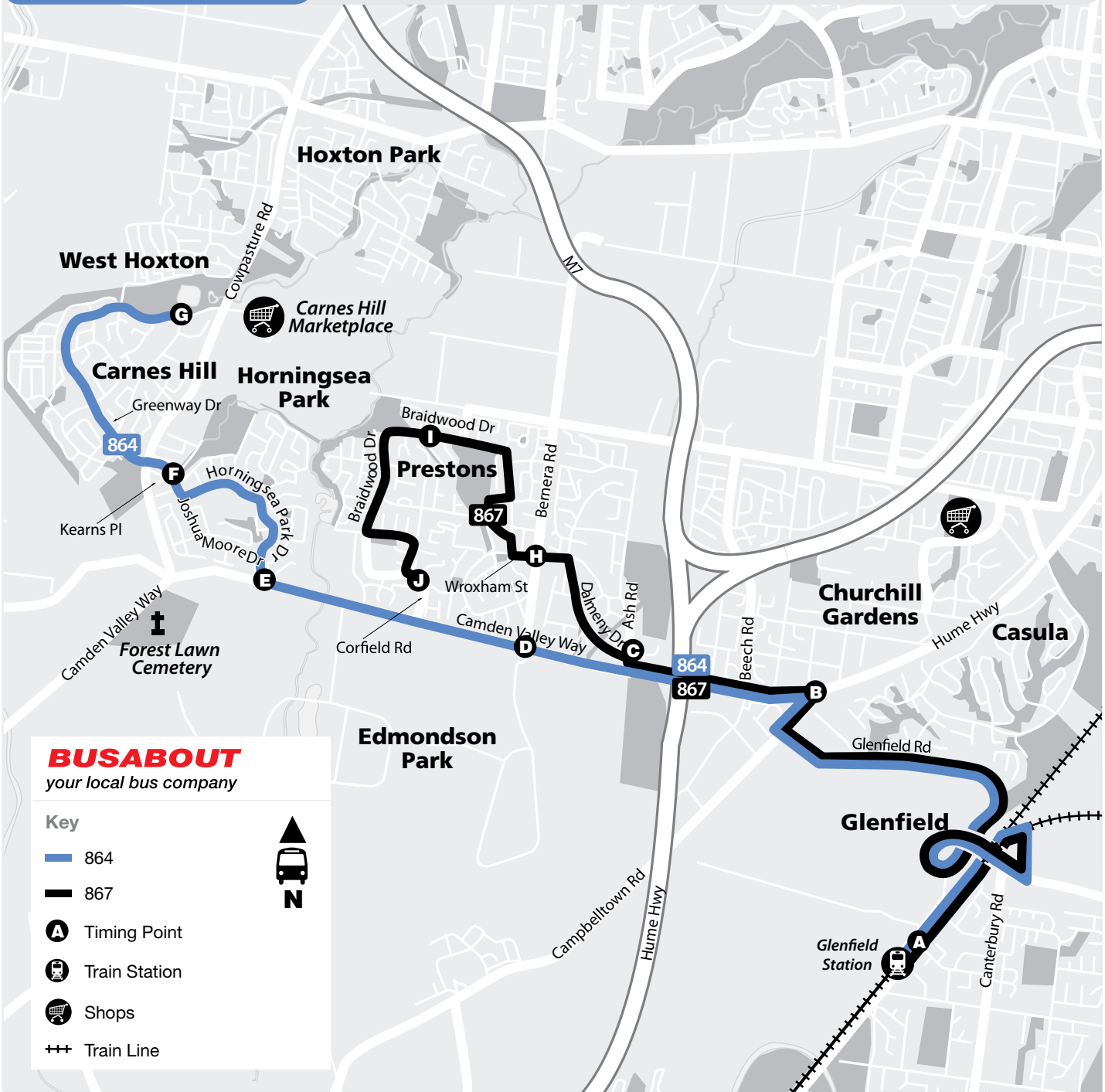




Route **864/867**

# Bus Route Map

**BUSABOUT**



**BUSABOUT**  
your local bus company

**Key**

— 864

— 867

**A** Timing Point

Train Station

Shops

Train Line



## Bus Route Numbers

**864** Carnes Hill to to Glenfield via Horningsea Park. Service operates Monday-Friday.

**867** Prestons to Glenfield via Prestons. Service operates Monday-Friday.

## How to use this timetable

1. Using the route map provided, find the two timing points you are located between.
2. Locate these two timing points on the timetables.
3. Your bus is scheduled to arrive between the times shown for these points. For example, if your bus stop is situated between timing points **A** and **B** on the map, then the bus is scheduled to arrive between the time listed for **A** and the time listed for **B**.

## Fares

Passes must be produced for concession discounts or free travel each time a ticket is purchased. Unreadable passes are invalid. Passengers 16 years and over are required to pay full fare unless travelling to and from school or upon presenting a valid school pass or other valid ID.

## Lost Property

Please take all items with you before you leave the bus. If you find an item left on the bus, please notify the driver. Lost property enquiries for this service can be made by contacting Busabout on **02 9607 0004**.

## Further Information



There are additional services operating in this area. Please call 131500 or visit Transport Info for details.

## This service is operated by

**BUSABOUT**  
your local bus company

PO Box 158 Hoxton Park NSW 2171  
185 Fifteenth Avenue  
West Hoxton NSW 2171  
Ph: 02 9607 0004  
[www.busabout.com.au](http://www.busabout.com.au)

Look for bus numbers

**864**  
**867**



# Carnes Hill to Glenfield

Buses Serving

**Carnes Hill**  
**Horningsea Park**  
**Prestons**  
**Glenfield**




See back cover for detailed route descriptions


Effective 11 October 2009







Your Region 2 bus operator

**BUSABOUT**  
your local bus company

<b>Monday to Friday</b>						
map ref	Route	864	864	864	864	864
		am	am	am	am	am
<b>G</b>	Greenway Dr North & Wyattville Dr	5.03	5.30	5.56	6.29	6.54 7.04
<b>F</b>	Joshua Moore Dr & Kearns Pl	5.09	5.36	6.02	6.35	7.00 7.11
<b>E</b>	Camden Valley Way & Horningsea Park Dr	5.13	5.40	6.07	6.40	7.05 7.15
<b>D</b>	Ash Rd & Camden Valley Way	5.18	5.44	6.12	6.45	7.11 7.20
<b>B</b>	The Cross Roads	5.22	5.49	6.18	6.48	7.18 7.25
<b>A</b>	<b>Glenfield Station</b>	5.28	5.55	6.26	6.57	7.28 7.37
	Train to City departs	5.36	6.06	6.36	7.08	7.38 7.45

 Service does not operate on Saturday, Sunday or Public Holidays

<b>Monday to Friday</b>						
map ref	Route	864	864	864	864	864
		pm	pm	pm	pm	pm
	Train from City arrives	4.04	4.33	5.03	5.34	5.59 6.31
<b>A</b>	<b>Glenfield Station</b>	4.15	4.40	5.10	5.40	6.07 6.35
<b>B</b>	The Cross Roads	4.22	4.47	5.17	5.47	6.14 6.42
<b>D</b>	Bernera & Camden Valley Way	4.26	4.51	5.21	5.51	6.18 6.44
<b>E</b>	Camden Valley Way & Horningsea Park Dr	4.31	4.56	5.26	5.56	6.23 6.49
<b>F</b>	Joshua Moore Dr & Kearns Pl	4.35	5.00	5.30	6.00	6.28 6.55
<b>G</b>	Greenway Dr North & Wyattville Dr	4.40	5.05	5.35	6.05	6.33 7.00

 Service does not operate on Saturday, Sunday or Public Holidays


## Additional Information

Busabout reserves the right to amend this timetable without prior notice. If you have not used our services for a long period of time you can check if this timetable is still current by visiting our website [www.busabout.com.au](http://www.busabout.com.au) or phoning us on **02 9607 0004**.

Busabout endeavours to ensure services depart at the specified times. Timetables may change and buses may be delayed or cancelled due to circumstances beyond Busabout's control.

Wheelchair-accessible buses operate on selected timetabled services. While Busabout will endeavour to operate an accessible bus at the time(s) nominated, due to circumstances beyond Busabout's control, this service may be replaced by an ordinary bus.

## Explanations

- ... – Journey does not operate past this point.
-  – This bus is usually operated by a wheelchair-accessible bus.






## A Timing Points


For your assistance, the symbols located in the timetables refer to corresponding locations on the route map.






## A Pleasant Environment For All


In the interests of our passengers, please refrain from smoking, eating, drinking or playing loud music on our buses.



<b>Monday to Friday</b>							
map ref	Route	867	867	867	867	867	867
		am	am	am	am	am	am
<b>J</b>	Corfield Rd & Braidwood Dr	5.12	5.43	5.56	6.21	6.32	7.03
<b>I</b>	Batehaven Cl & Braidwood Dr	5.14	5.45	5.58	6.23	6.34	7.05
<b>H</b>	Wroxham St & Benera Rd	5.17	5.48	6.01	6.26	6.37	7.08
<b>C</b>	Dalmeny & Ash Rd	5.20	5.51	6.04	6.29	6.40	7.11
<b>B</b>	The Cross Roads	5.24	5.55	6.08	6.33	6.44	7.15
<b>A</b>	<b>Glenfield Station</b>	5.30	6.01	6.15	6.43	6.55	7.28
	Train to City departs	5.36	6.06	6.20	6.48	7.00	7.38


 Service does not operate on Saturday, Sunday or Public Holidays

<b>Monday to Friday</b>							
map ref	Route	867	867	867	867	867	867
		pm	pm	pm	pm	pm	pm
	Train from City arrives	4.16	5.03	5.19	5.44	6.05	6.35
<b>A</b>	<b>Glenfield Station</b>	4.22	5.08	5.24	5.50	6.10	6.40
<b>B</b>	The Cross Roads	4.29	5.14	5.30	5.57	6.17	6.47
<b>C</b>	Dalmeny & Ash Rd	4.33	5.18	5.34	6.01	6.21	6.51
<b>H</b>	Wroxham St & Bernera Rd	4.36	5.21	5.37	6.04	6.24	6.54
<b>I</b>	Batehaven Cl & Braidwood Dr	4.39	5.24	5.40	6.07	6.27	6.57
<b>J</b>	Corfield Rd & Braidwood Dr	4.42	5.28	5.44	6.10	6.30	7.00

 Service does not operate on Saturday, Sunday or Public Holidays

## Explanations

.... – Journey does not operate past this point.

 – This bus is usually operated by a wheelchair-accessible bus.

## A Timing Points

For your assistance, the symbols located in the timetables refer to corresponding locations on the route map.