



























Monday to Friday														
map ref	Route	875	875	875	875	875	875	875	875	875	875	875	875	
		am	am	am	am	am	am	am	am	am	am	am	am	
<b>E</b>	Raby Rd & Stranraer Dr	5.17	5.44	6.16	6.46	7.17	7.37	8.12	8.38	9.08	9.38	10.08	10.38	11.08
<b>F</b>	St Andrews Rd & Midlothian Rd	5.21	5.49	6.21	6.51	7.22	7.42	8.17	8.43	9.13	9.43	10.13	10.43	11.13
<b>G</b>	Bouddi St & Central Park Dr	5.24	5.52	6.24	6.54	7.25	7.46	8.21	8.46	9.16	9.46	10.16	10.46	11.16
<b>D</b>	Campbelltown Rd & Ben Lomond Rd	5.29	5.58	6.30	7.00	7.31	7.53	8.28	8.52	9.22	9.52	10.22	10.52	11.22
<b>C</b>	Minto Station West	5.32	6.01	6.33	7.03	7.34	7.57	....	....	....	....	....	....	....
<b>B</b>	Minto Mall	5.35	6.04	6.36	7.06	7.37	8.00	8.32	8.55	9.25	9.55	10.25	10.55	11.25
<b>A</b>	Minto Station East	....	....	....	....	....	....	8.35	8.58	9.28	9.58	10.28	10.58	11.28
	Train to City departs	5.38	6.09	6.38	7.09	7.41	8.11	8.41	9.26	9.56	10.28	10.56	11.28	11.56











Monday to Friday (cont...)														
map ref	Route	875	875	875	875	875	875	875	875	875	875	875	875	
		am	pm	pm	pm	pm	pm	pm	pm	pm	pm	pm	pm	
<b>E</b>	Raby Rd & Stranraer Dr	11.38	12.08	12.38	1.08	1.38	2.08	2.38	<b>C</b> 3.17	3.52	4.24	4.43	5.14	5.44
<b>F</b>	St Andrews Rd & Midlothian Rd	11.43	12.13	12.43	1.13	1.43	2.13	2.43	3.27	3.57	4.29	4.48	5.19	5.49
<b>G</b>	Bouddi St & Central Park Dr	11.46	12.16	12.46	1.16	1.46	2.16	2.46	3.31	4.00	4.33	4.52	5.23	5.53
<b>D</b>	Campbelltown Rd & Ben Lomond Rd	11.52	12.22	12.52	1.22	1.52	2.22	2.52	3.38	4.07	4.40	4.59	5.30	5.59
<b>C</b>	Minto Station West	....	....	....	....	....	....	....	3.41	....	....	....	....	....
<b>B</b>	Minto Mall	11.55	12.25	12.55	1.25	1.55	2.25	2.55	3.44	4.11	4.44	5.03	5.34	6.02
<b>A</b>	Minto Station East	11.58	12.28	12.58	1.28	1.58	2.28	2.58	....	4.14	4.47	5.06	5.37	6.05
	Train to City departs	12.26	12.56	1.26	1.56	2.26	2.56	3.26	3.56	4.26	4.55	5.26	5.56	6.11

Monday to Friday (cont...)		875	875	875	875
map ref	Route	875	875	875	875
		pm	pm	pm	pm
<b>E</b>	Raby Rd & Stranraer Dr	6.10	6.39	7.08	8.08
<b>F</b>	St Andrews Rd & Midlothian Rd	6.14	6.43	7.12	8.12
<b>G</b>	Bouddi St & Central Park Dr	6.18	6.46	7.15	8.15
<b>D</b>	Campbelltown Rd & Ben Lomond Rd	6.24	6.52	7.21	8.20
<b>C</b>	Minto Station West	....	....	....	....
<b>B</b>	Minto Mall	6.27	6.55	7.24	8.23
<b>A</b>	Minto Station East	6.29	6.57	7.26	8.25
	Train to City departs	6.41	7.10	7.41	8.56

## Explanations

- C** – On school days bus diverts via St Andrews Rd to and from Mt Carmel High School.
- E** – Bus operates to Minto Station East before arriving at Minto Mall.
- .... – Bus does not operate past this point.
-  – This bus is usually operated by a wheelchair-accessible bus.

Saturday													
map ref	Route	875	875	875	875	875	875	875	875	875	875	875	
		am	am	am	am	am	pm	pm	pm	pm	pm	pm	
<b>E</b>	Raby Rd & Stranraer Dr	7.39	8.38	9.38	10.38	11.38	12.38	1.38	2.38	3.38	4.38	5.38	6.38
<b>F</b>	St Andrews Rd & Midlothian Rd	7.43	8.43	9.43	10.43	11.43	12.43	1.43	2.43	3.43	4.43	5.43	6.42
<b>G</b>	Bouddi St & Central Park Dr	7.46	8.46	9.46	10.46	11.46	12.46	1.46	2.46	3.46	4.46	5.46	6.45
<b>D</b>	Campbelltown Rd & Ben Lomond Rd	7.51	8.52	9.52	10.52	11.52	12.52	1.52	2.52	3.52	4.52	5.52	6.50
<b>C</b>	Minto Station West	....	....	....	....	....	....	....	....	....	....	....	....
<b>B</b>	Minto Mall	7.54	8.55	9.55	10.55	11.55	12.55	1.55	2.55	3.55	4.55	5.55	<b>E7.00</b>
<b>A</b>	Minto Station East	7.56	8.58	9.58	10.58	11.58	12.58	1.58	2.58	3.58	4.58	5.58	6.55
	Train to City departs	8.00	9.00	10.00	11.00	12.00	1.00	2.00	3.00	4.00	5.00	6.00	7.00

Sundays & Public Holidays*												
map ref	Route	875	875	875	875	875	875	875	875	875	875	
		am	am	am	am	pm	pm	pm	pm	pm	pm	
<b>E</b>	Raby Rd & Stranraer Dr	8.36	9.37	10.37	11.37	12.37	1.37	2.37	3.37	4.37	5.32	6.32
<b>F</b>	St Andrews Rd & Midlothian Rd	8.40	9.41	10.41	11.41	12.41	1.41	2.41	3.41	4.41	5.36	6.35
<b>G</b>	Bouddi St & Central Park Dr	8.43	9.44	10.44	11.44	12.44	1.44	2.44	3.44	4.44	5.39	6.38
<b>D</b>	Campbelltown Rd & Ben Lomond Rd	8.49	9.50	10.50	11.50	12.50	1.50	2.50	3.50	4.50	5.44	6.43
<b>C</b>	Minto Station West	....	....	....	....	....	....	....	....	....	....	....
<b>B</b>	Minto Mall	8.52	9.53	10.53	11.53	12.53	1.53	2.53	3.53	4.53	<b>E5.54</b>	<b>E6.54</b>
<b>A</b>	Minto Station East	8.54	9.56	10.56	11.56	12.56	1.56	2.56	3.56	4.56	5.49	6.48
	Train to City departs	9.00	10.00	11.00	12.00	1.00	2.00	3.00	4.00	5.00	6.00	7.00

## Additional Information

Interline reserves the right to amend this timetable without prior notice. If you have not used our services for a long period of time you can check if this timetable is still current by visiting our website [www.interlinebus.com.au](http://www.interlinebus.com.au) or phoning us on **02 9605 1811**.

Interline endeavours to ensure services depart at the specified times. Timetables may change and buses may be delayed or cancelled due to circumstances beyond Interline's control.

Wheelchair-accessible buses operate on selected timetabled services. While Interline will endeavour to operate an accessible bus at the time(s) nominated, due to circumstances beyond Interline's control, this service may be replaced by an ordinary bus.

## A Pleasant Environment For All

In the interests of our passengers, please refrain from smoking, eating, drinking or playing loud music on our buses.



## A Timing Points

For your assistance, the symbols located in the timetables refer to corresponding locations on the route map.

## \*Sundays & Public Holidays

The Sunday timetable operates on all public holidays except Easter Saturday when the Saturday timetable operates.

## Bus Route Number

**875** St Andrews to Minto via Bowbowing.  
Service operates seven days a week.

## How to use this timetable

1. Using the route map provided, find the two timing points you are located between.
2. Locate these two timing points on the timetables.
3. Your bus is scheduled to arrive between the times shown for these points. For example, if your bus stop is situated between timing points **A** and **B** on the map, then the bus is scheduled to arrive between the time listed for **A** and the time listed for **B**.

## Fares

Passes must be produced for concession discounts or free travel each time a ticket is purchased. Unreadable passes are invalid. Passengers 16 years and over are required to pay full fare unless travelling to and from school or upon presenting a valid school pass or other valid ID.

## Lost Property

Please take all items with you before you leave the bus. If you find an item left on the bus, please notify the driver. Lost property enquiries for this service can be made by contacting Interline on **02 9605 1811**.

## Further Information



There are additional services operating in this area. Please call 131500 or visit Transport Info for details.

## This service is operated by



P.O. Box 263 Ingleburn NSW 1890  
66 Atchison Road  
Macquarie Fields NSW 2565  
Ph: 02 9605 1811  
Fax: 02 9605 6360  
[www.interlinebus.com.au](http://www.interlinebus.com.au)

Look for bus  
number

**875**



# St Andrews to Bow Bowing & Minto

Buses Serving

St Andrews  
Bow Bowing  
Minto

See back cover for  
detailed route descriptions

Effective 11 October 2009

Your Region 2 bus operator










Monday to Friday														
map ref	Route	875	875	875	875	875	875	875	875	875	875	875	875	875
		am	am	am	am	am	am	am	am	am	am	am	am	am
	Train from City arrives	5.07	5.51	6.25	6.54	7.25	7.54	8.22	8.54	9.25	9.55	10.25	10.55	11.25
<b>A</b>	<b>Minto Station East</b>	....	....	....	....	....	....	8.30	9.00	9.30	10.00	10.30	11.00	11.30
<b>B</b>	<b>Minto Mall</b>	5.37	6.09	6.39	7.09	7.23	8.02	8.33	9.02	9.32	10.02	10.32	11.02	11.32
<b>C</b>	<b>Minto Station West</b>	<b>M5.32</b>	<b>M6.01</b>	<b>M6.33</b>	<b>M7.03</b>	7.28	8.09	....	....	....	....	....	....	....
<b>D</b>	<b>Campbelltown Rd &amp; Ben Lomond Rd</b>	5.40	6.12	6.42	7.13	7.32	8.13	8.37	9.05	9.35	10.05	10.35	11.05	11.35
<b>E</b>	<b>Raby Rd &amp; Stranraer Dr</b>	5.44	6.16	6.46	7.17	7.37	<b>C8.18</b>	<b>Q</b>	9.08	9.38	10.08	10.38	11.08	11.38
<b>F</b>	<b>St Andrews Rd &amp; Midlothian Rd</b>	5.49	6.21	6.51	7.22	7.42	8.26	<b>Q</b>	9.13	9.43	10.13	10.43	11.13	11.43
<b>G</b>	<b>Bouddi St &amp; Central Park Dr</b>	5.52	6.24	6.54	7.25	7.46	8.29	<b>Q</b>	9.16	9.46	10.16	10.46	11.16	11.46










Monday to Friday (cont...)														
map ref	Route	875	875	875	875	875	875	875	875	875	875	875	875	875
		am	pm	pm	pm	pm	pm	pm	pm	pm	pm	pm	pm	pm
	Train from City arrives	11.55	12.25	12.55	1.25	1.55	2.25	2.55	3.25	3.55	4.25	4.55	5.28	5.52
<b>A</b>	<b>Minto Station East</b>	12.00	12.30	1.00	1.30	2.00	2.30	3.05	3.40	4.13	4.32	5.02	5.32	6.00
<b>B</b>	<b>Minto Mall</b>	12.02	12.32	1.02	1.32	2.02	2.32	3.10	3.44	4.16	4.36	5.06	5.36	6.03
<b>C</b>	<b>Minto Station West</b>	....	....	....	....	....	....	....	....	....	....	....	....	....
<b>D</b>	<b>Campbelltown Rd &amp; Ben Lomond Rd</b>	12.05	12.35	1.05	1.35	2.05	2.35	3.14	3.48	4.20	4.40	5.10	5.40	6.06
<b>E</b>	<b>Raby Rd &amp; Stranraer Dr</b>	12.08	12.38	1.08	1.38	2.08	2.38	3.18	3.52	4.24	4.43	5.14	5.44	6.10
<b>F</b>	<b>St Andrews Rd &amp; Midlothian Rd</b>	12.13	12.43	1.13	1.43	2.13	2.43	3.22	3.57	4.29	4.48	5.19	5.49	6.14
<b>G</b>	<b>Bouddi St &amp; Central Park Dr</b>	12.16	12.46	1.16	1.46	2.16	2.46	3.25	4.00	4.33	4.52	5.23	5.53	6.18

Monday to Friday (cont...)		875	875	875	875
map ref	Route	pm	pm	pm	pm
	Train from City arrives	6.23	6.44	7.55	8.55
<b>A</b>	<b>Minto Station East</b>	6.30	7.00	8.00	9.00
<b>B</b>	<b>Minto Mall</b>	6.32	7.02	8.02	9.02
<b>C</b>	<b>Minto Station West</b>	....	....	....	....
<b>D</b>	<b>Campbelltown Rd &amp; Ben Lomond Rd</b>	6.35	7.05	8.05	9.05
<b>E</b>	<b>Raby Rd &amp; Stranraer Dr</b>	6.39	7.08	8.08	9.08
<b>F</b>	<b>St Andrews Rd &amp; Midlothian Rd</b>	6.43	7.12	8.12	9.11
<b>G</b>	<b>Bouddi St &amp; Central Park Dr</b>	6.46	7.15	8.15	9.14

## Explanations

- C** – On school days bus diverts via St Andrews Rd to and from Mt Carmel High School.
- M** – Bus operates to and from Minto Mall.
- Q** – Combined service. Bus operates via Route 874 (Raby) then setting down on request along Route 875.
- .... – Bus does not operate past this point.
- This bus is usually operated by a wheelchair accessible bus.

Saturday													
map ref	Route	875	875	875	875	875	875	875	875	875	875	875	
		am	am	am	am	am	pm	pm	pm	pm	pm	pm	
	Train from City arrives	7.16	8.16	9.16	10.16	11.16	12.16	1.16	2.16	3.16	4.16	5.16	6.16
<b>A</b>	<b>Minto Station East</b>	7.31	8.30	9.30	10.30	11.30	12.30	1.30	2.30	3.30	4.30	5.30	6.30
<b>B</b>	<b>Minto Mall</b>	7.33	8.32	9.32	10.32	11.32	12.32	1.32	2.32	3.32	4.32	5.32	6.32
<b>C</b>	<b>Minto Station West</b>	....	....	....	....	....	....	....	....	....	....	....	....
<b>D</b>	<b>Campbelltown Rd &amp; Ben Lomond Rd</b>	7.36	8.35	9.35	10.35	11.35	12.35	1.35	2.35	3.35	4.35	5.35	6.35
<b>E</b>	<b>Raby Rd &amp; Stranraer Dr</b>	7.39	8.38	9.38	10.38	11.38	12.38	1.38	2.38	3.38	4.38	5.38	6.38
<b>F</b>	<b>St Andrews Rd &amp; Midlothian Rd</b>	7.43	8.43	9.43	10.43	11.43	12.43	1.43	2.43	3.43	4.43	5.43	6.43
<b>G</b>	<b>Bouddi St &amp; Central Park Dr</b>	7.46	8.46	9.46	10.46	11.46	12.46	1.46	2.46	3.46	4.46	5.46	6.45

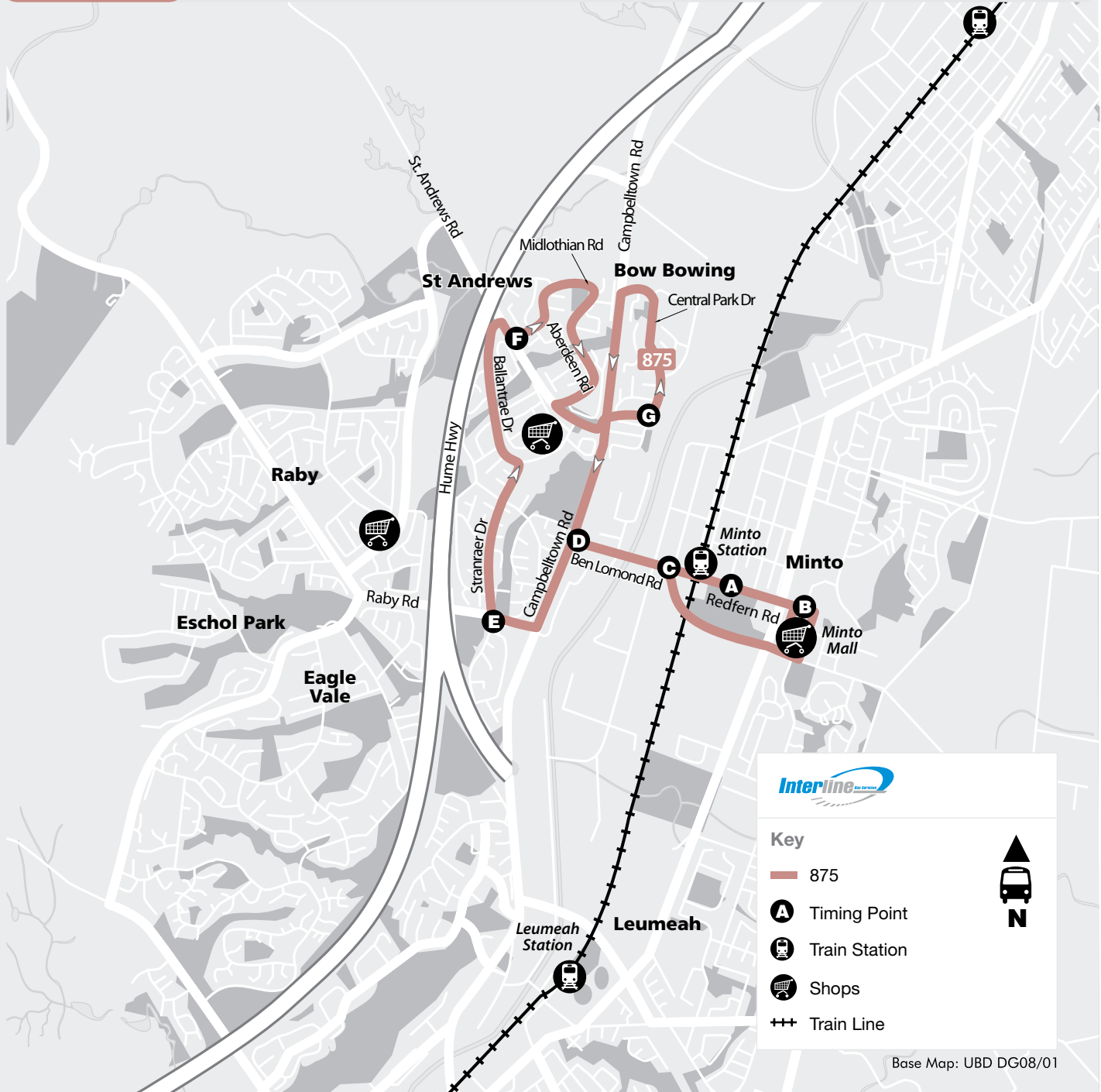

Sundays & Public Holidays*											
map ref	Route	875	875	875	875	875	875	875	875	875	
		am	am	am	pm	pm	pm	pm	pm	pm	
	Train from City arrives	9.16	10.16	11.16	12.16	1.16	2.16	3.16	4.16	5.16	6.16
<b>A</b>	<b>Minto Station East</b>	9.30	10.30	11.30	12.30	1.30	2.30	3.30	4.30	5.25	6.25
<b>B</b>	<b>Minto Mall</b>	9.32	10.32	11.32	12.32	1.32	2.32	3.32	4.32	5.27	6.27
<b>C</b>	<b>Minto Station West</b>	....	....	....	....	....	....	....	....	....	....
<b>D</b>	<b>Campbelltown Rd &amp; Ben Lomond Rd</b>	9.35	10.35	11.35	12.35	1.35	2.35	3.35	4.35	5.30	6.30
<b>E</b>	<b>Raby Rd &amp; Stranraer Dr</b>	9.37	10.37	11.37	12.37	1.37	2.37	3.37	4.37	5.32	6.32
<b>F</b>	<b>St Andrews Rd &amp; Midlothian Rd</b>	9.41	10.41	11.41	12.41	1.41	2.41	3.41	4.41	5.46	6.45
<b>G</b>	<b>Bouddi St &amp; Central Park Dr</b>	9.44	10.44	11.44	12.44	1.44	2.44	3.44	4.44	5.49	6.48

## A Timing Points






For your assistance, the symbols located in the timetables refer to corresponding locations on the route map.

## \*Sundays & Public Holidays

The Sunday timetable operates on all public holidays except Easter Saturday when the Saturday timetable operates.

**Key**

-  875
-  Timing Point
-  Train Station
-  Shops
-  Train Line

