

Region 2 Bus Network

Your Region 2 bus operators, Busabout and Interline Bus Services, operate an extensive bus network in South West Sydney, from Liverpool extending west to Bringelly and south to Campbelltown.

Region 2 bus routes

- 850** Catherine Field to Minto (Weekdays only)
- 851** Carnes Hill (Cowpasture Rd) to Liverpool via Prestons
- 852** Carnes Hill (Greenway Dr) to Liverpool via Horningsea Park & Prestons
- 853** Carnes Hill to Liverpool via Middleton Grange & Hoxton Park Rd
- 854** Carnes Hill (Greenway Dr) to Liverpool via Hoxton Park Rd
- 855** Austral to Liverpool via Prestons and Churchill Gardens
- 856** Bringelly to Liverpool via Prestons and Churchill Gardens
- 857** Narellan to Liverpool via Prestons and Churchill Gardens
- 864** Carnes Hill to Glenfield via Horningsea Park (Weekdays only)
- 865** Casula to Liverpool via Lurnea (Jedda Rd)
- 866** Casula to Liverpool via Lurnea (Amalfi St)
- 867** Prestons to Glenfield
- 870** Campbelltown to Liverpool via Ingleburn & Harrow Rd
- 871** Campbelltown to Liverpool via Ingleburn, Glenfield & Leacocks Ln
- 872** Campbelltown to Glenfield via Ingleburn & Macquarie Fields
- 873** Ingleburn to Minto via Lagonda Dr
- 874** Raby to Minto
- 875** St Andrews to Minto via Bow Bowling
- 876** Eucalyptus Drive to Macquarie Fields Station (Weekdays only)

For further information on these services, pick up a timetable from Busabout or Interline Bus Service drivers, visit www.busabout.com.au or www.interlinebus.com.au, alternatively contact **131500** for up-to-the minute Sydney wide public transport information.

How to use this timetable

1. Using the route map provided, find the two timing points you are located between.
2. Locate these two timing points on the timetables.
3. Your bus is scheduled to arrive between the times shown for these points. For example, if your bus stop is situated between timing points **A** and **B** on the map, then the bus is scheduled to arrive between the time listed for **A** and the time listed for **B**.

Fares

Passes must be produced for concession discounts or free travel each time a ticket is purchased. Unreadable passes are invalid. Passengers 16 years and over are required to pay full fare unless travelling to and from school or upon presenting a valid school pass or other valid ID.

Lost Property

Please take all items with you before you leave the bus. If you find an item left on the bus, please notify the driver. Lost property enquiries for this service can be made by contacting Interline on **02 9605 1811**.

Additional Information

Interline reserves the right to amend this timetable without prior notice. If you have not used our services for a long period of time you can check if this timetable is still current by visiting our website www.interlinebus.com.au or phoning us on **02 9605 1811**.

Interline endeavours to ensure services depart at the specified times. Timetables may change and buses may be delayed or cancelled due to circumstances beyond Interline's control.

Wheelchair-accessible buses operate on selected timetabled services. While Interline will endeavour to operate an accessible bus at the time(s) nominated, due to circumstances beyond Interline's control, this service may be replaced by an ordinary bus.

A Pleasant Environment For All

In the interests of our passengers, please refrain from smoking, eating, drinking or playing loud music on our buses.



Bus Route Number

876 Eucalyptus Drive to Macquarie Fields Station via Macquarie Fields.
Service operates Monday-Friday only.

Look for bus
number

876

Eucalyptus Dr to Macquarie Fields Station

Buses Serving
Eucalyptus Drive
Macquarie Fields
Station



See back cover for
detailed route descriptions

Effective 11 October 2009

Further Information



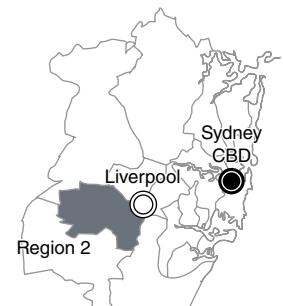
There are additional services operating in this area. Please call 131500 or visit Transport Info for details.








This service is operated by



P.O. Box 263 Ingleburn NSW 1890
66 Atchison Road
Macquarie Fields NSW 2565
Ph: 02 9605 1811
Fax: 02 9605 6360
www.interlinebus.com.au

Your Region 2 bus operator




Monday to Friday							
map ref	Route	876	876	876	876	876	876
		am	am	am	am	am	am
	Train from City arrives	5.02	5.49	6.10	6.41
A	Macquarie Fields Station	5.34	6.02	6.24	6.58
B	Brooks St & Parliament Rd	5.09	5.37	6.05	L 7.01	L 7.33	
C	Guise Primary School	5.11	5.39	6.07	6.40	7.03	7.17 7.35
D	Evelyn St & Eucalyptus Dr	5.16	5.44	6.12	6.45	7.08	7.22 7.40
E	Saywell Rd & Bensley Rd	5.20	5.48	6.16	6.49	7.12	7.26 7.44
A	Macquarie Fields Station	5.25	5.53	6.21	6.54	7.18	7.32 7.50
	Train to City departs	5.37	6.07	6.37	7.07	7.37	7.37 8.07










Service does not operate on Saturday, Sunday or Public Holidays

Explanations

- L** – Bus departs Long Point at 6.32am and 7.09am.
- – Bus does not operate past this point.
-  – This bus is usually operated by a wheelchair-accessible bus.

A Timing Points


For your assistance, the symbols located in the timetables refer to corresponding locations on the route map.

Monday to Friday							
map ref	Route	876	876	876	876	876	876
		pm	pm	pm	pm	pm	pm
	Train from City arrives	3.19	4.07	4.19	4.49	5.22	5.52 6.17
A	Macquarie Fields Station	3.45	4.08	4.24	4.54	5.28	5.58 6.23
E	Saywell Rd & Bensley Rd	3.49	4.12	4.28	4.58	5.32	6.02 6.27
D	Evelyn St & Eucalyptus Dr	3.53	4.16	4.32	5.02	5.36	6.06 6.31
C	Guise Primary School	3.58	4.21	4.37	5.07	5.41	6.11 6.36
B	Brooks St & Parliament Rd	4.00	P	4.39	P 5.43	6.13	6.38
A	Macquarie Fields Station	4.03	4.42	5.46	6.16
	Train to City departs	4.19	4.49	6.03	6.18



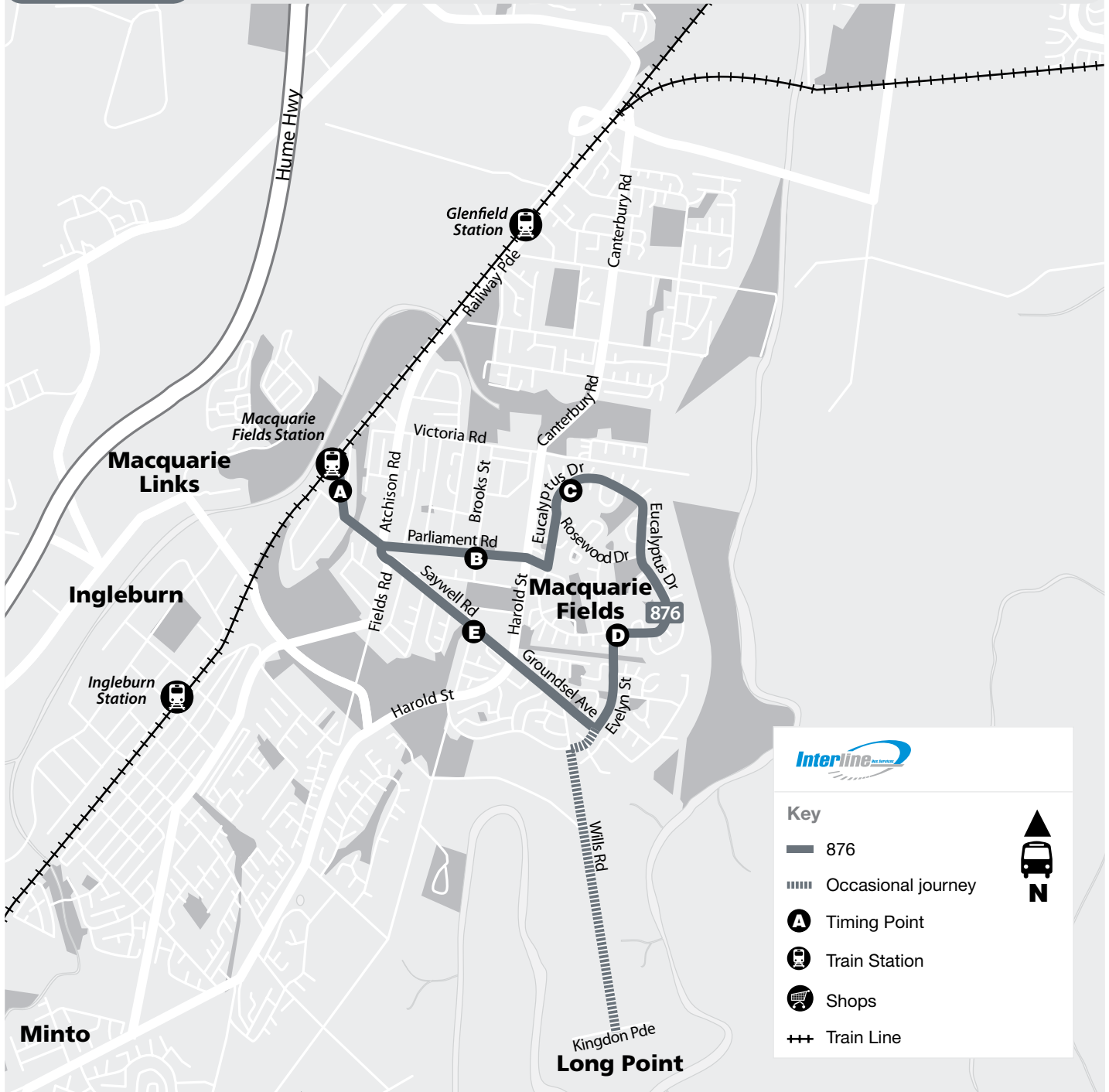
Service does not operate on Saturday, Sunday or Public Holidays

Explanations

- P** – Bus continues to Long Point.
- – Bus does not operate past this point.
-  – This bus is usually operated by a wheelchair-accessible bus.

A Timing Points

For your assistance, the symbols located in the timetables refer to corresponding locations on the route map.



Key

- 876
- Occasional journey
- Timing Point
- Train Station
- Shops
- Train Line